

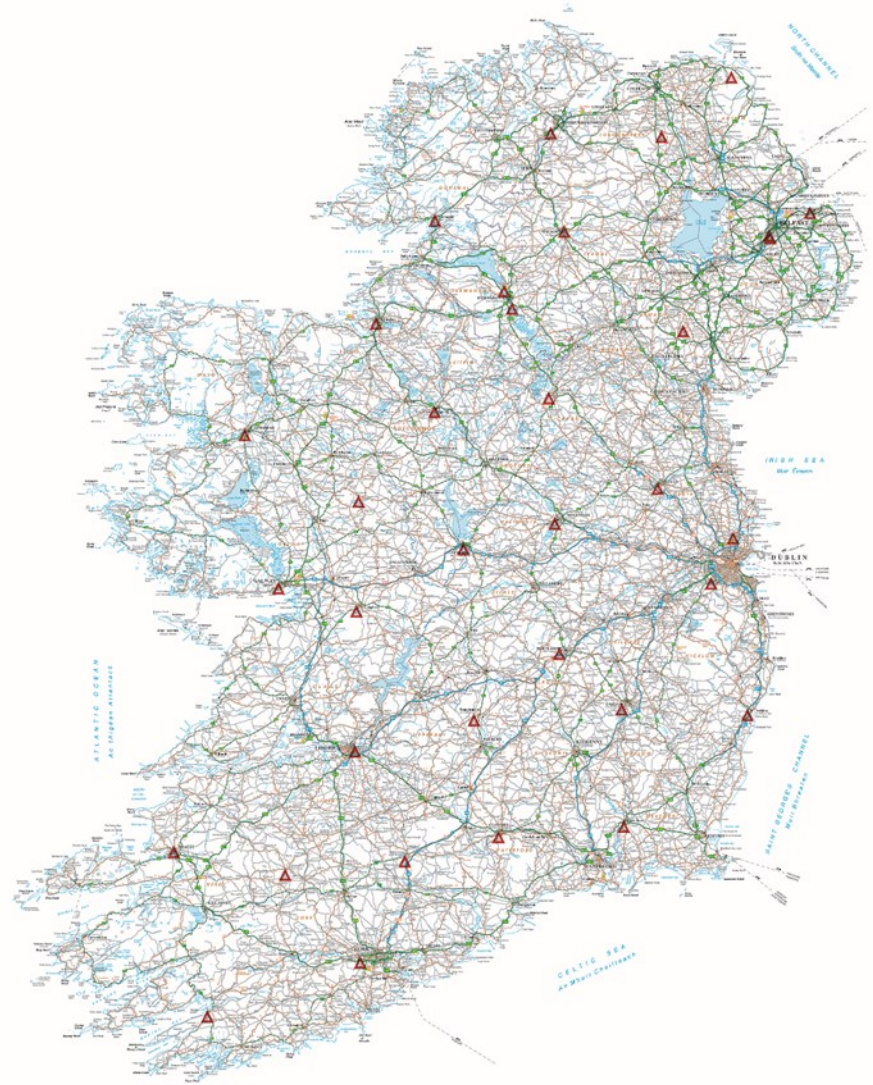


EUREF 2017

Country update Ireland

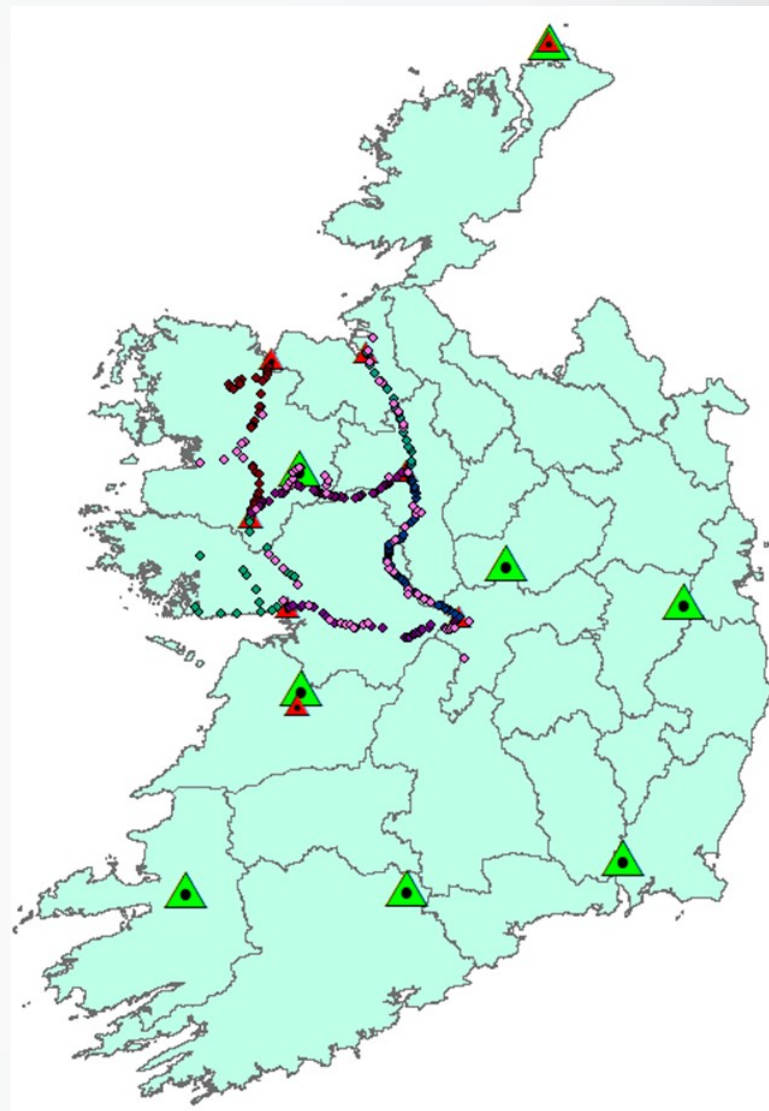
## Projects for 2017:

- Upgrade of 27 CORS active network sites
- Introduce 3 new scientific stations with plans to submit them to the EPN
- 2 new sites and moving one of our existing CORS stations to a new mount




## Resurveying our Primary Geodetic Infrastructure

- Fundamental Benchmarks re-observation campaign
- Zero Order Stations re-observation campaign
- Primary Levelling line resurvey to record surviving levelling markers.



OSi and LPS are planning to establish an Absolute Gravity Network to cover the whole Island of Ireland.

There are to date no absolute gravity values for the country.



# Go Raibh Maith Agat!

